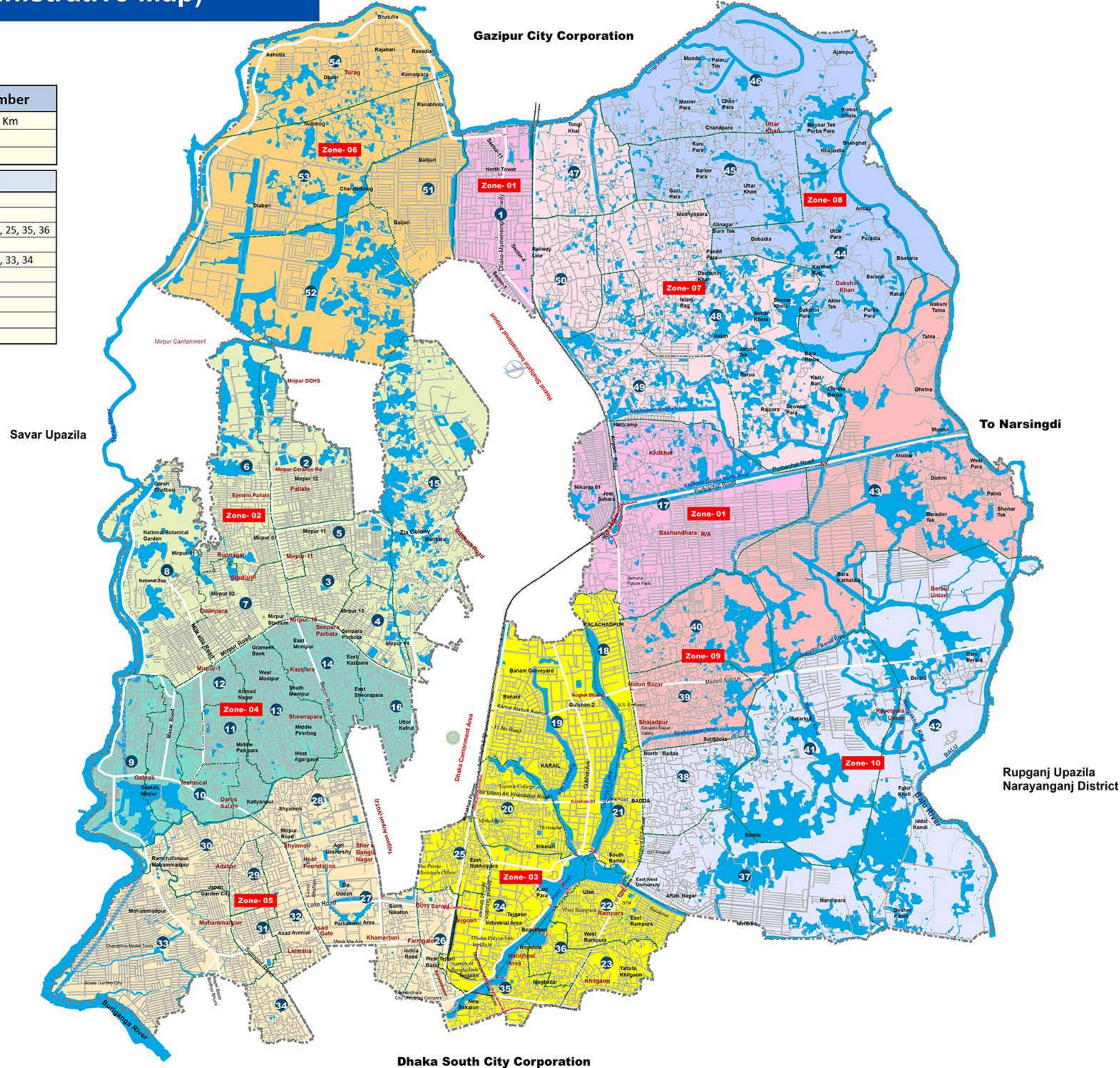


Dhaka North City Corporation (Administrative Map)


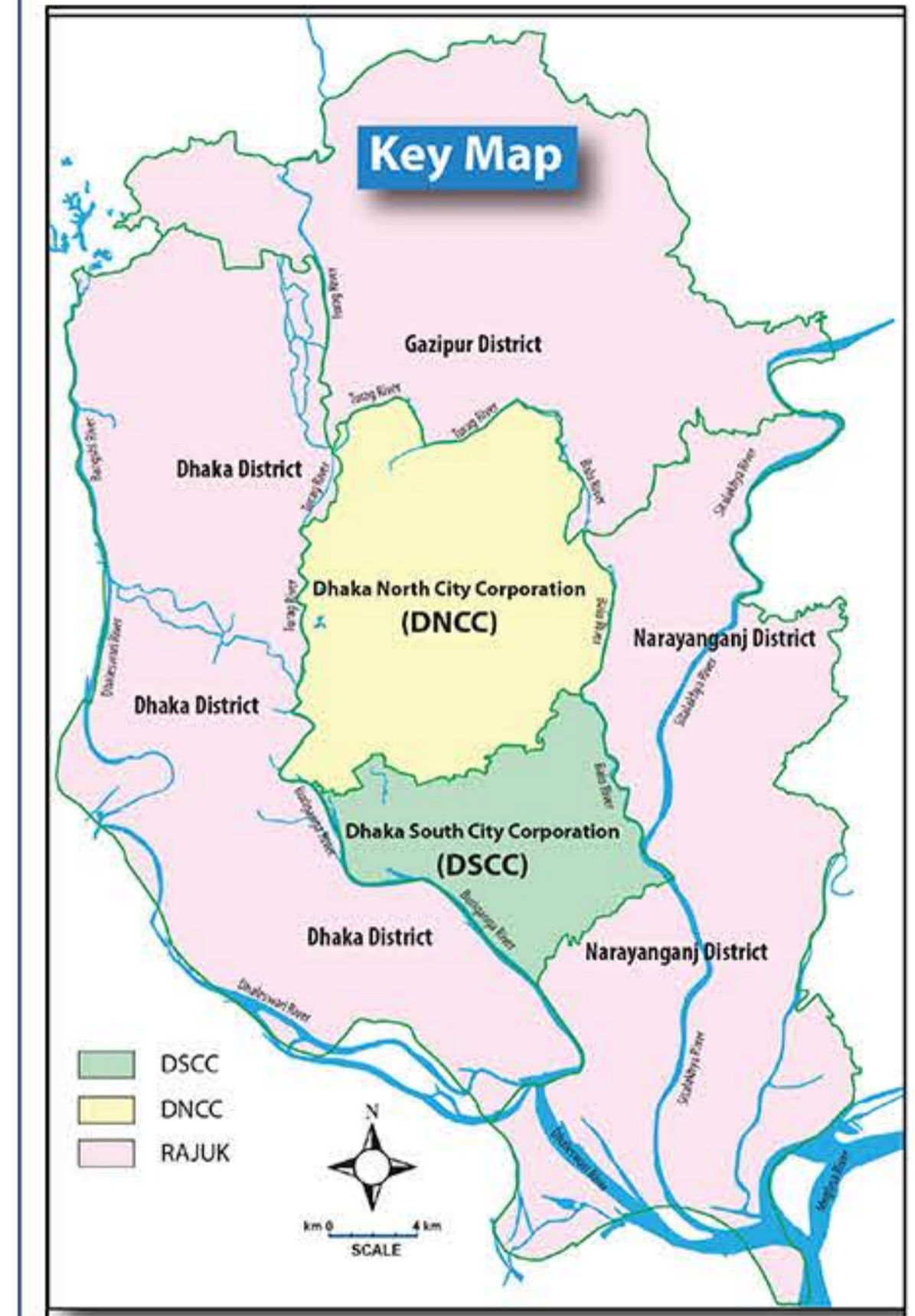
Total	Area/Number
Area	196.22 Sq Km
Zone	10
Total Ward	54

Zone Wise Ward List	
Zone-01	1, 17
Zone-02	2, 3, 4, 5, 6, 7, 8, 15
Zone-03	18, 19, 20, 21, 22, 23, 24, 25, 35, 36
Zone-04	9, 10, 11, 12, 13, 14, 16
Zone-05	26, 27, 28, 29, 30, 31, 32, 33, 34
Zone-06	51, 52, 53, 54
Zone-07	47, 48, 49, 50
Zone-08	44, 45, 46
Zone-09	39, 40, 43
Zone-10	37, 38, 41, 42



Legend

- City Corporation Boundary
- Ward Boundary
- Road Type -A
- Road Type -B
- Flyover/Bridge
- Railway
- River/ Khal/Lake/Pond; Swamp / Marshland / Jheel / Beel / Haor



Implemented by:
Urban Planning Department of
Dhaka North City Corporation
Survey Period : 2018

Projected Coordinate System: Universal Transverse Mercator (UTM)

Projected Coordinate System : WGS 1984 UTM Zone 46N
 Projection : Transverse Mercator
 False Easting : 500000.00000000
 False Northing : 0.00000000
 Central Meridian : 93.00000000
 Scale Factor : 0.99960000
 Latitude of Origin : 0.00000000
 Linear Unit : Meter

Geographic Coordinate System: GCS WGS 1984
 Datum : D WGS 1984
 Prime Meridian : Greenwich
 Angular Unit : Degree

Preparation Year: March 2019
Data Source: Field and Secondary Data 2018